

FISHING CREEK SPORTSMEN'S ASSOCIATION

Founded in 1969, the Fishing Creek Sportsmen's Association (FCSA) is a 501(c)(4) non-profit organization dedicated to preserving and maintaining great trout fishing on Fishing Creek and several other Columbia County waterways. The club also maintains pistol, shotgun and rifle ranges (open to club members only) at its Shannon Mill clubhouse property located north of Benton.

In cooperation with the PA Fish & Boat Commission's Cooperative Nursery Program, the club annually raises roughly 25,000 trout. Club members stock these trout in local publicly accessible waters and provide fish to various local fishing derbies, including the club's own derby, held each year on the first Sunday in June.

In partnership with the Northcentral PA Conservancy and other organizations, the FCSA has aggressively pursued the purchase and protection of numerous properties along Fishing Creek and other local streams to ensure perpetual public access to these waters. As of 2015, the FCSA owns and/or leases a combined 100+ acres of streamside lands open to the general public.



To learn more about the FCSA's activities, including membership and other ways you can help protect our sporting heritage for generations to come, please visit:

www.FishingCreekSportsmanAssn.org

THIS PUBLICATION SUPPORTED BY:
COLUMBIA COUNTY COMMISSIONERS'
TOURISM FUND



YOUR GUIDE TO REELING IN THE BIG ONE!



**FISHING CREEK SPORTSMEN'S ASSOCIATION
PUBLIC ACCESS GUIDE TO FISHING CREEK, LITTLE FISHING CREEK & HUNTINGTON CREEK**

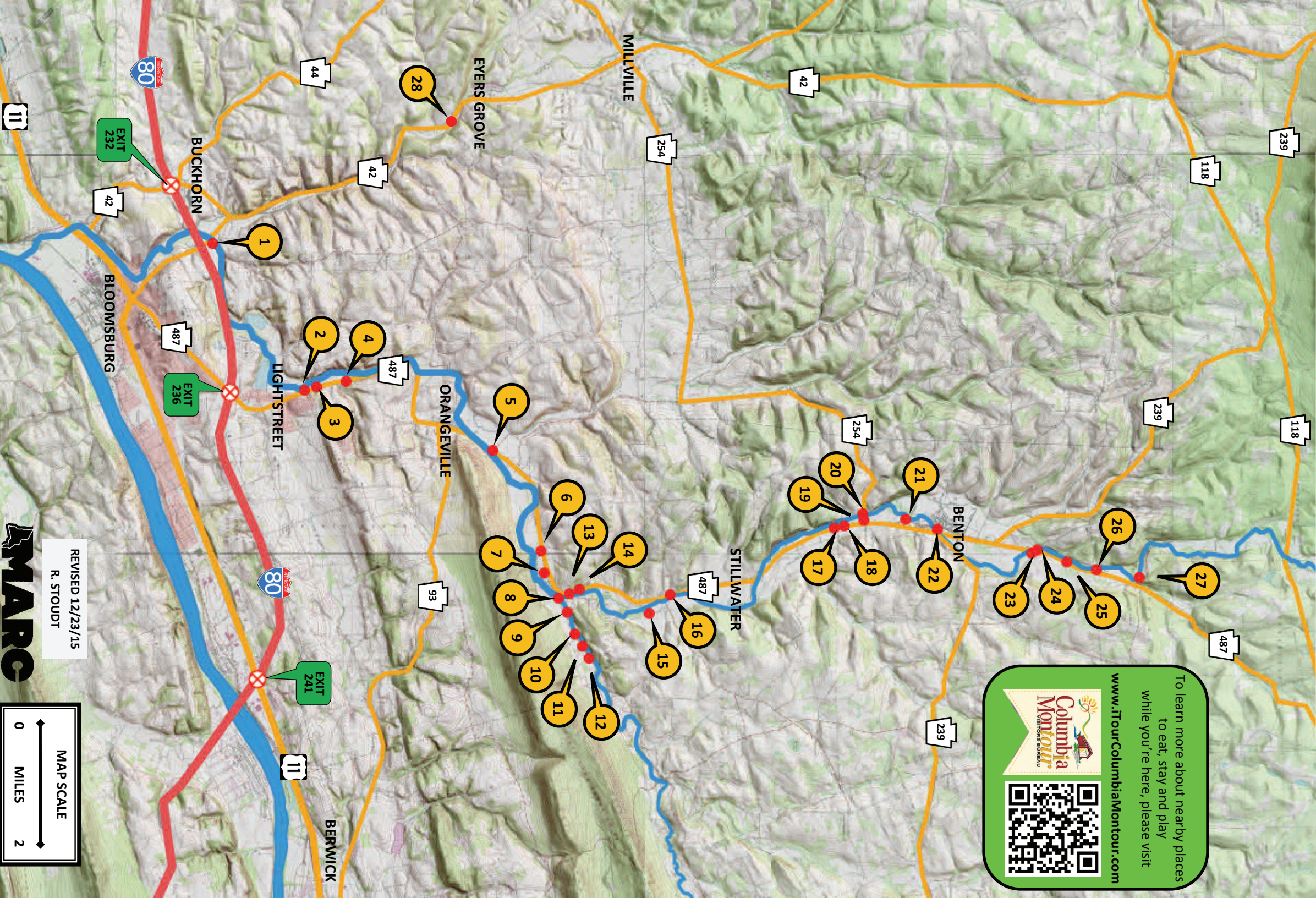
| FISHING CREEK SPORTSMEN'S ASSOCIATION FISHING CREEK, LITTLE FISHING CREEK & HUNTINGTON CREEK PUBLIC ACCESS SITES | | | | |
|---|---|---|---------------------|---|
| MAP # | SITE NAME | STREET ADDRESS | GPS | NOTES |
| 1 | Hoffman Park Natural Area | 541 Millville Road (PA-42) Bloomsburg, PA 17815 | 41.02284N 76.47218W | Hoffman Park is a Columbia County public park with stream access and hiking trail running upstream for approx. one mile |
| 2 | Kocher Park | 217 Main Street (PA-487) Bloomsburg, PA 17815 | 41.04464N 76.42617W | Kocher Park is a public park with parking lot, restrooms, pavilion and other features |
| 3 | Johnson property | 1551 PA-487 Orangeville, PA 17859 | 41.04741N 76.42719W | off-road parking on grass lane in field |
| 4 | Hazel Lee Lane | 1557 PA-487 Orangeville, PA 17859 | 41.05454N 76.42880W | street parking on PA-487; walk-in access only at SE entrance to Fishing Creek campground, public fishing access downstream only |
| 5 | Rohrsburg Road / Orangeville Bridge | 13 Evans Lane Orangeville, PA 17859 | 41.08916N 76.40702W | drive-in access off Rohrsburg Road; parking area entrance is at end of Evans Lane and marked by large FCSA sign visible from PA-487 |
| 6 | Melonies Kold Kup | 2764 PA-487 Orangeville, PA 17859 | 41.10060N 76.37546W | dedicated parking behind restaurant; walk-in access only marked by FCSA poster |
| 7 | Hartmans Grove | 2815 PA-487 Orangeville, PA 17859 | 41.10127N 76.36883W | side street parking; walk-in access only at entrance of Hartmans Grove marked by FCSA poster |
| 8 | Confluence of Huntington Creek/ Fishing Creek | 71 Twin Bridges Lane Orangeville, PA 17859 | 41.10460N 76.36080W | side street parking; several parking spots at FCSA poster |
| 9 | Twin Bridges (Huntington Creek) | 81 Winding Road Orangeville, PA 17859 | 41.10664N 76.35627W | Twin Bridges is a public park with picnic tables and restrooms |
| 10 | Youngs Crossing (Huntington Creek) | 147 Winding Road Orangeville, PA 17859 | 41.10848N 76.34936W | parking on Winding Road; walk-in access only at driveway entrance. Youngs Crossing is a private road and property is privately owned. |
| 11 | 207 Winding Road (Huntington Creek) | 207 Winding Road Orangeville, PA 17859 | 41.11048N 76.34580W | parking on Winding Road; walk-in access only at driveway entrance. Property is privately owned. |
| 12 | 246 Winding Road (Huntington Creek) | 246 Winding Road Orangeville, PA 17859 | 41.11205N 76.34202W | parking on Winding Road; walk-in access only at driveway entrance. Property is privately owned. |
| 13 | Hickory Joe's | 2899 PA-487 Orangeville, PA 17859 | 41.10728N 76.36215W | site marked by large FCSA sign on SW corner of Forks Bridge/ PA-487 junction |
| 14 | Forks property | 2996 PA-487 Orangeville, PA 17859 | 41.10954N 76.36347W | drive in access directly off Pa-487 marked by large FCSA sign |
| 15 | Minnow Lane | Minnow Lane Orangeville, PA 17859 | 41.12603N 76.35589W | drive in access off Minnow Lane. FCSA property and parking at end of Minnow Lane denoted by FCSA sign (bear right onto dirt road to parking area) |
| 16 | Upstream from Zaners Bridge | 3313 PA-487 Stillwater, PA 17878 | 41.13111N 76.36183W | street parking on PA-487; area identified by FCSA poster, wooden shelter and picnic table along creek |
| 17 | Maple Grove (South Entrance) | 3907 Maple Grove Road Stillwater, PA 17878 | 41.17029N 76.38289W | side street parking on Maple Grove Road; entrance across from Fulmer Body Shop |
| 18 | Maple Grove (North Entrance) | 3945 Maple Grove Road Stillwater, PA 17878 | 41.17277N 76.38351W | side street parking on Maple Grove Road; stream is accessed through vacant lots |
| 19 | Rohrsburg Road PENNDOT lot | 2949 Rohrsburg Road Benton, PA 17814 | 41.17729N 76.38575 | PENNDOT commuter lot within short walking distance of creek; walk-in access on property owned by PFBC |
| 20 | Rohrsburg Road bridge | PA-254/Steinruck Road intersection | 41.17716N 76.38742W | side street parking on Steinruck Road |
| 21 | Kline horse farm | 4143 Maple Grove Road (PA-487) Benton, PA 17814 | 41.18706N 76.38541W | street parking on PA-487; walk-in location marked by FCSA poster |
| 22 | Benton Dam | Park Road Benton, PA 17814 | 41.19467N 76.38250W | side street parking |
| 23 | Shannon Road trailer park | 4382 Red Rock Road (PA-487) Benton, PA 17814 | 41.21679N 76.37500W | side street parking outside of gate entrance off Shannon Hill Road; walk-in location marked by FCSA poster |
| 24 | Brewington Dam | 4614 Red Rock Road (PA-487) Benton, PA 17814 | 41.21819N 76.37586W | street parking on PA-487 directly across from Mill Race Golf Course |
| 25 | Power Dam | 4726 PA-487 Benton, PA 17814 | 41.22512N 76.37217W | drive in access to site denoted by large FCSA sign at entrance |
| 26 | Hackett Bridge | 489 Hackett Road Benton, PA 17814 | 41.23218N 76.36985W | side street parking on east side of bridge |
| 27 | Boy Scout Camp Lavigne | 56 Camp Lavigne Drive Benton, PA 17814 | 41.24228N 76.36717W | large parking area; sign in may be necessary when scout camps are in session |
| 28 | Eyers Grove | 2087 PA-42 Millville, PA 17846 | 41.08144N 76.51184W | Parking along PA-42; access is through vacant parcel marked by FCSA sign; public access for approx. 2/3 mile upstream of access |



FISHING CREEK SPORTSMEN'S ASSOCIATION FISHING CREEK, LITTLE FISHING CREEK & HUNTINGTON CREEK PUBLIC ACCESS AREAS

RICKETT'S GLEN
STATE PARK

To learn more about nearby places to eat, stay and play while you're here, please visit www.iTourColumbiaMontour.com



REVISED 12/23/15
R. STOUTT

